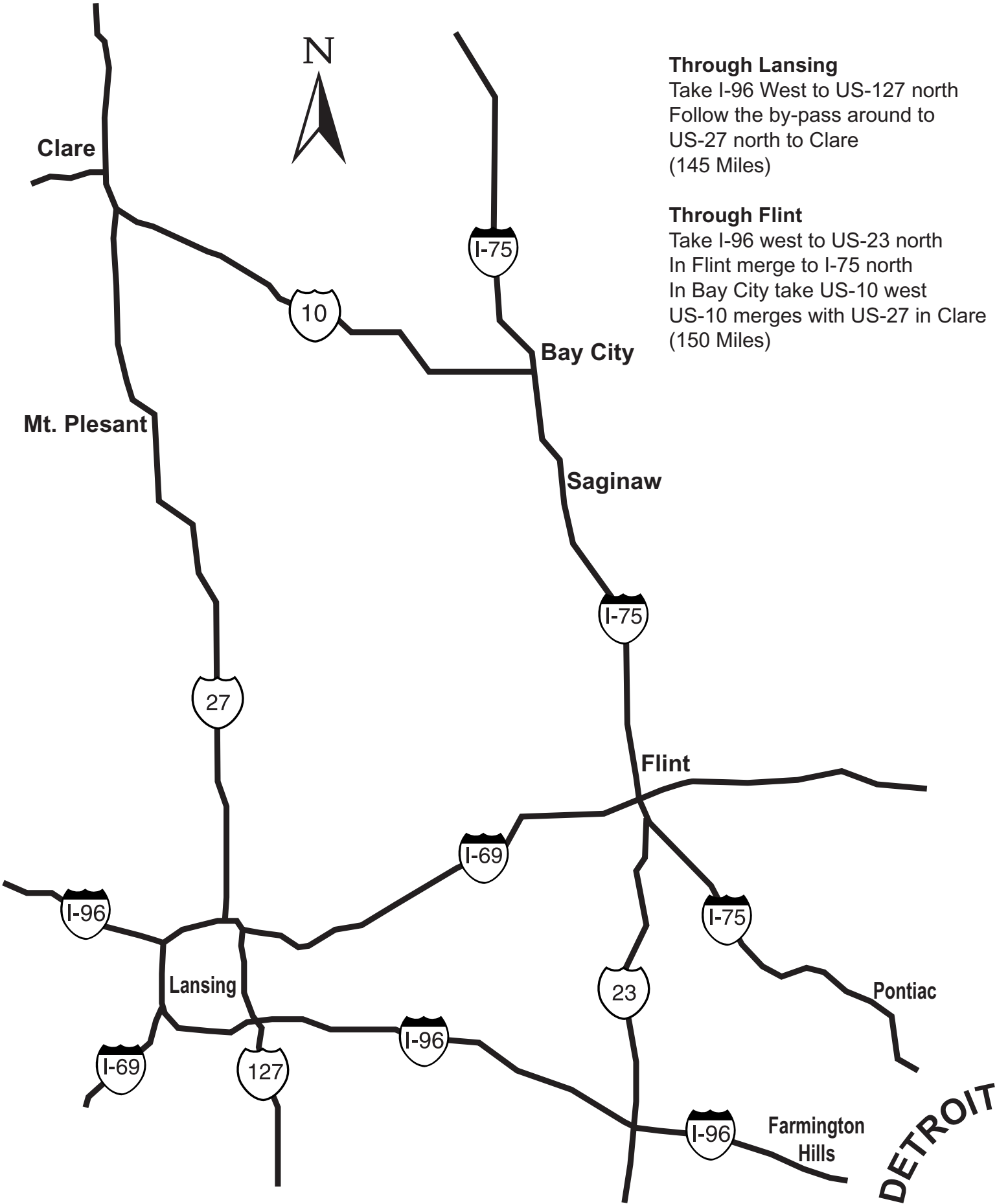


Map to Clare, Michigan



Through Lansing
Take I-96 West to US-127 north
Follow the by-pass around to
US-27 north to Clare
(145 Miles)

Through Flint
Take I-96 west to US-23 north
In Flint merge to I-75 north
In Bay City take US-10 west
US-10 merges with US-27 in Clare
(150 Miles)



Map to Lost Lake Scout Reservation and Camp Rotary From Clare, Michigan

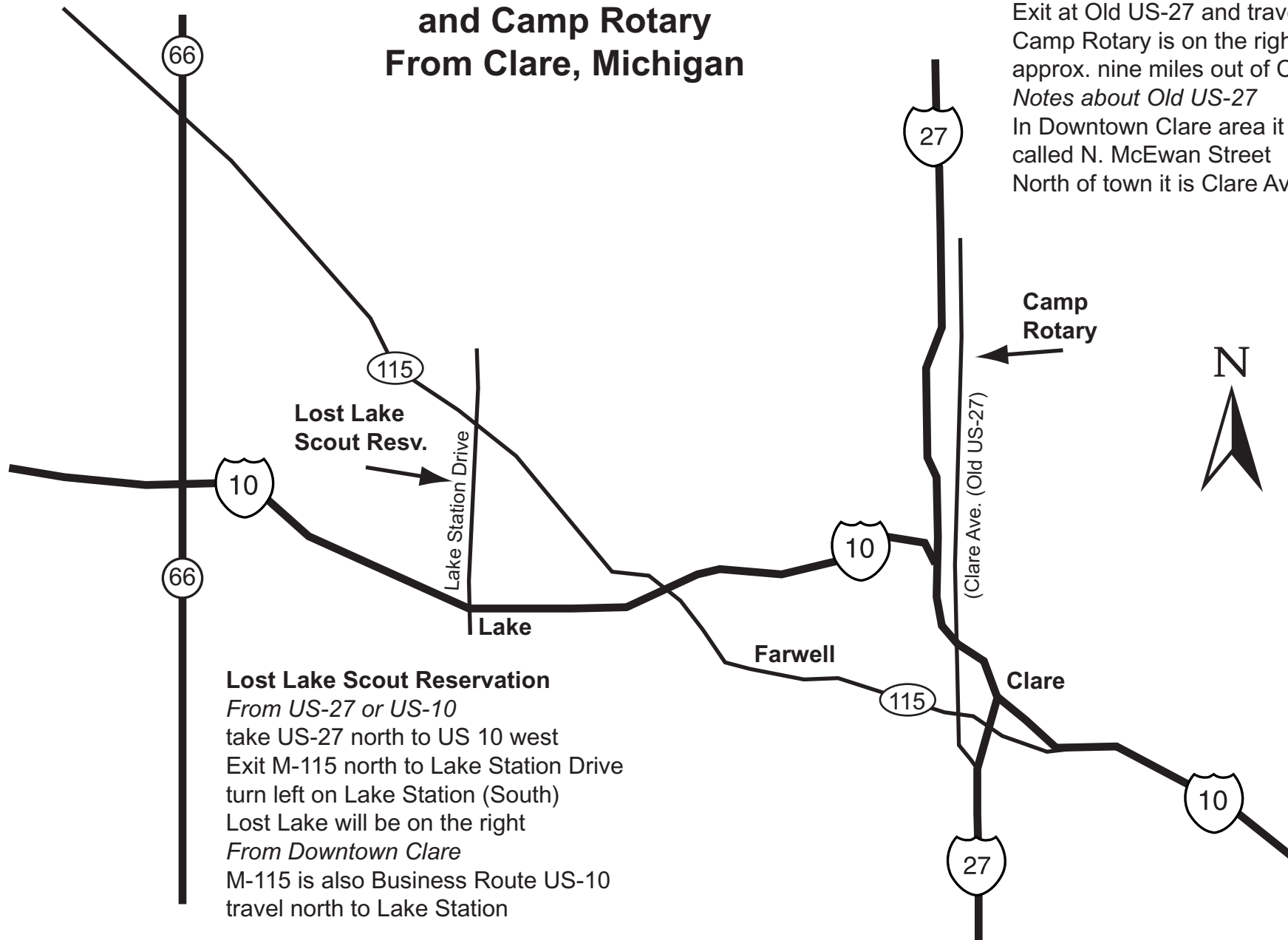
Camp Rotary

From US-27 or US-10

Exit at Old US-27 and travel north
Camp Rotary is on the right
approx. nine miles out of Clare

Notes about Old US-27

In Downtown Clare area it is
called N. McEwan Street
North of town it is Clare Ave.



Lost Lake Scout Reservation

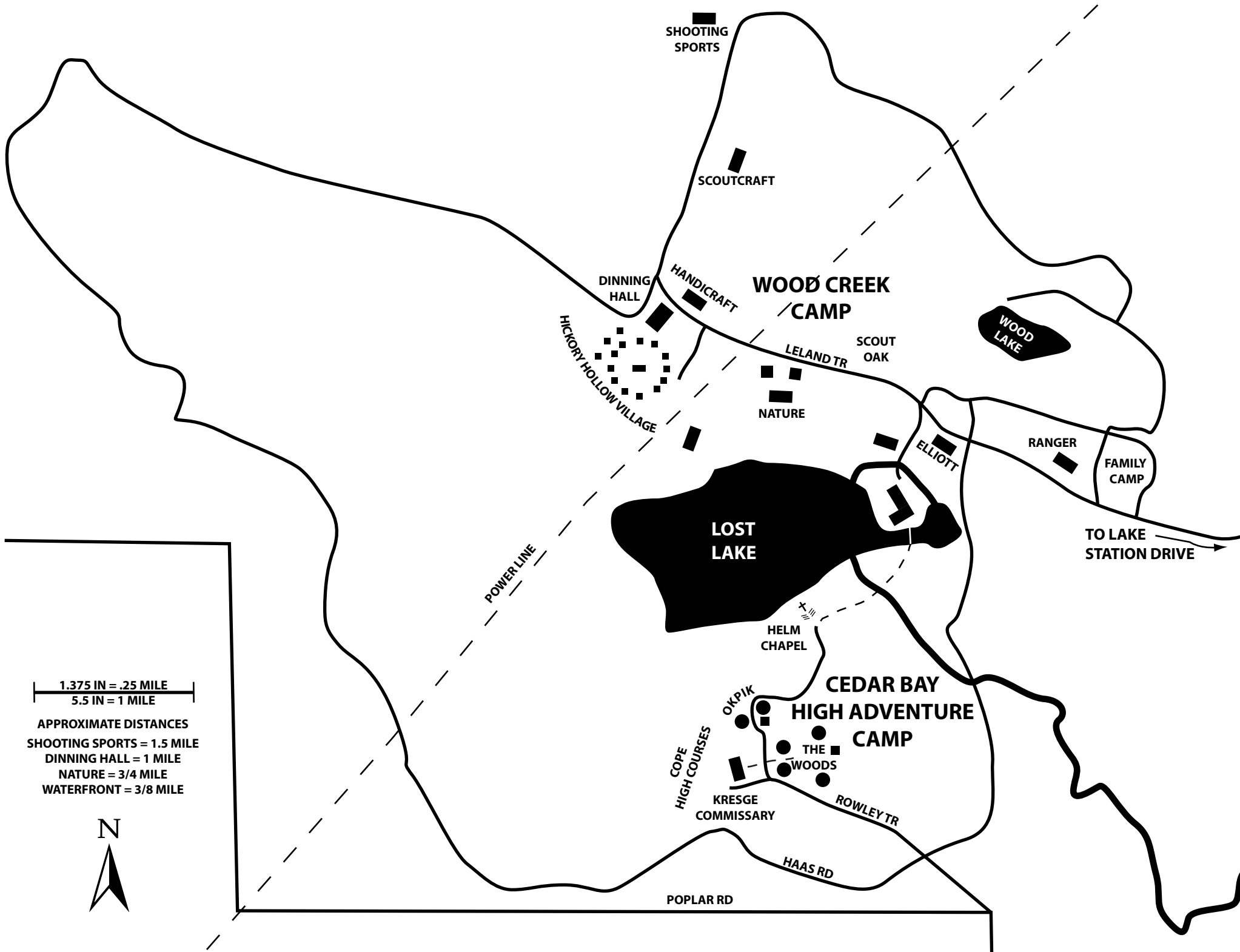
From US-27 or US-10

take US-27 north to US 10 west
Exit M-115 north to Lake Station Drive
turn left on Lake Station (South)

Lost Lake will be on the right

From Downtown Clare

M-115 is also Business Route US-10
travel north to Lake Station



1.375 IN = .25 MILE
 5.5 IN = 1 MILE

APPROXIMATE DISTANCES
 SHOOTING SPORTS = 1.5 MILE
 DINNING HALL = 1 MILE
 NATURE = 3/4 MILE
 WATERFRONT = 3/8 MILE

